

NOTICE!!

These documents have been scanned!

Do not place un-scanned documents beneath this notice!

Do not remove this notice from this file!

GPO Jacket No. 560-102
Print Order 61540
Rise Business Services, LLC
Job=AZ15 4/26/2019



Box Number= AZ15003



Claim Begin-End: AMC448471-AMC448471

1 Initial Receipt



AZ15003-3

AMC450400-AMC453366

**United States Department of the Interior
Bureau of Land Management
DIV OF LANDS, MINRLS & ENERGY
ONE N CENTRAL AVE
PHOENIX, AZ 85004 -4427
Phone: 602-417-9200**

Receipt

No: 4049009

Transaction #: 4160455	
Date of Transaction: 12/26/2017	
CUSTOMER:	
ROBERT GATSON PO BOX 995 EHRENBERG, AZ 85334-0995 US	

ENTERED
JAN 08 2018
BY: *R. H. M.*

LINE #	QTY	DESCRIPTION	REMARKS	UNIT PRICE	TOTAL
1	1.00	LOCATABLE MINERALS / MINING CLAIMS-NEW, UNADJUD, ONE OR MORE AUTH NOS / NEW MINING CLAIM PROCESSING FEE CASES: AMC448471/\$20.00		- n/a -	20.00
2	1.00	LOCATABLE MINERALS / MINING CLAIMS-NEW, UNADJUD, ONE OR MORE AUTH NOS / NEW MINING CLAIMS LOCATION FEE CASES: AMC448471/\$37.00		- n/a -	37.00
3	1.00	LOCATABLE MINERALS / MINING CLAIMS-NEW, UNADJUD, ONE OR MORE AUTH NOS / NEW MINING CLAIMS MAINTENANCE FEE CASES: AMC448471/\$155.00		- n/a -	155.00
TOTAL:					\$212.00

PAYMENT INFORMATION			
1	AMOUNT:	212.00	POSTMARKED: N/A
	TYPE:	CHECK	RECEIVED: 12/26/2017
	CHECK NO:	340759	
	NAME:	GATSON, ROBERT PO BOX 995 EHRENBERG AZ 85334-0995 US	

REMARKS

This receipt was generated by the automated BLM Collections and Billing System and is a paper representation of a portion of the official electronic record contained therein.

NOTICE!!

These documents have been scanned!

Do not place un-scanned documents beneath this notice!

Do not remove this notice from this file!

GPO Jacket No. 560-102
Print Order 61540
Rise Business Services, LLC
Job=AZ15 4/26/2019



Box Number= AZ15003



Claim Begin-End: AMC448471-AMC448471

2 Correspondence



AZ15003-3

AMC450400-AMC453366

**NO
DOCUMENTS
FOUND**

NO DOCUMENTS FOUND
NO DOCUMENTS FOUND

NOTICE!!

These documents have been scanned!

Do not place un-scanned documents beneath this notice!

Do not remove this notice from this file!

GPO Jacket No. 560-102
Print Order 61540
Rise Business Services, LLC
Job=AZ15 4/26/2019



Box Number= AZ15003



Claim Begin-End: AMC448471-AMC448471

3 Transfers



AZ15003-3

AMC450400-AMC453366

**NO
DOCUMENTS
FOUND**

NO DOCUMENTS FOUND
NO DOCUMENTS FOUND

NOTICE!!

These documents have been scanned!

Do not place un-scanned documents beneath this notice!

Do not remove this notice from this file!

GPO Jacket No. 560-102
Print Order 61540
Rise Business Services, LLC
Job=AZ15 4/26/2019



Box Number= AZ15003



Claim Begin-End: AMC448471-AMC448471

4 Annual Filings



AZ15003-3

AMC450400-AMC453366

448471

MAINTENANCE FEE PAYMENT

Claimant Name: Robert Gaston
Address: P.O. box 995
City: Bhrachy State: AZ Zip: 85334
Telephone: 520-321-2722
E-mail address: robbgaston@gmail.com
Signature: [Handwritten Signature]

RECEIVED
BLM AZ STATE OFFICE
2019 SEP - 3 A 10:39 I
PHOENIX, ARIZONA
BLM
Date
Stamp

Check here if this is a change of address.

LINE NO.	AMC NUMBER	CLAIM/SITE NAME	COUNTY RECORDER DATA (If available)	TWP	RNG	SEC
1	448 471	Star Mine				
2						
3						
4						
5						
6						
7						
8						
9						
10						

List additional claims on Form MCF114.

Bureau of Land Management
Arizona State Office

<https://www.blm.gov/arizona>

No. of Claims*: 1 x \$165 = 165.00
Check No: _____ Init. PER
Receipt No.: 4552093
For BLM Use Only

* \$165 per lode mining claim, mill site, or tunnel site; and \$165 for each 20 acres or portion thereof for each placer mining claim.

Form: MCF112
Revised July 2019

ENTERED
SEP 04 2019
[Handwritten Signature]

This form is available from the Arizona Geological Survey and may be reproduced.

SUPPLEMENTAL ATTACHMENT

May be used with the following forms for listing additional mining claims:

Check One.

- Affidavit of Performance of Annual Work
- Maintenance Fee Payment
- Notice of Intent to Hold Mining Claims
- Notice of Non-Liability for Labor and Materials Furnished
- Quit claim Deed

BLM
Date
Stamp

LINE NO.	AMC NUMBER	CLAIM/SITE NAME	COUNTY RECORDER DATA (If available)	TWP	RNG	SEC

United States Department of the Interior
Bureau of Land Management
 DIV OF LANDS, MINRLS & ENERGY
 ONE N CENTRAL AVE
 PHOENIX, AZ 85004 -4427
 Phone: 602-417-9200

Receipt	
No:	4552093

Transaction #: 4673148
Date of Transaction: 09/03/2019

CUSTOMER:	
	ROBERT GATSON PO BOX 995 EHRENBERG,AZ 85334-0995 US

LINE #	QTY	DESCRIPTION	REMARKS	UNIT PRICE	TOTAL
1	1.00	LOCATABLE MINERALS / MINING CLAIMS- NOT NEW-UNADJUD,ONE AUTH NO. ONLY / MINING CLAIM MONEY RECEIVED CASES: AMC448471/\$165.00	2020 MAINT/1	- n/a -	165.00
TOTAL:					\$165.00

PAYMENT INFORMATION			
NOTE: Items will appear on credit card statement as "Bureau of Land Mgmt CO".			
1	AMOUNT:	165.00	POSTMARKED: N/A
	TYPE:	CREDIT CARD	RECEIVED: 09/03/2019
	NAME:	GATSON, ROBERT PO BOX 995 EHRENBERG AZ 85334-0995 US	
	CARD NO:	XXXXXXXXXXXX9993	AUTH CODE: 013019
	NAME ON CARD:	ROBERT H GASTON	
	SIGNATURE:		

REMARKS

This receipt was generated by the automated BLM Collections and Billing System and is a paper representation of a portion of the official electronic record contained therein.

Amc 448471

UNITED STATES POSTAL SERVICE® **POSTAL MONEY ORDER**

Serial Number: 25198436518 Year, Month, Day: 2018 08 31 Post Office: 98979 U.S. Dollars and Cents: \$155.00

Amount: One Hundred Fifty Five Dollars and 00/100 *****

Pay to: BLM Dept. of Interior for Clerk: 05

Address: 1 N. Central Ave Suite 800 Phoenix AZ 85004 From: Rob Gaston

Address: P.O. box 995 Ehrenberg, AZ 85334

Memo: Amc-448-471

© 2008 United States Postal Service. All Rights Reserved. SEE REVERSE WARNING • NEGOTIABLE ONLY IN THE U.S. AND POSSESSIONS

⑆00000800⑆ 25198436518⑆


Ac 782 (9-1-18)
ENTERED SEP 13 2018
PB

Post Mark Date = 8/31/2018
PB

Robert Gaston
P.O. box 995
Ehrenberg, AZ
85334



FOREVER
USA



Barn Swallow

; AMC-448-471

Bureau of Land Management
1 N. Central Ave Suite 850
Phoenix, AZ,

PHOENIX, ARIZONA

2008 SEP 10 PM 8:00

RECEIVED
BLM AZ STATE OFFICE

85004

8500434427 CO41



United States Department of the Interior

Bureau of Land Management

DIV OF LANDS, MINRLS & ENERGY

ONE N CENTRAL AVE

PHOENIX, AZ 85004 -4427

Phone: 602-417-9200

Receipt

No:

4261398

Transaction #: 4377030		<i>Post Marked timely = 8/31/18</i> ENTERED SEP 13 2018
Date of Transaction: 09/12/2018		
CUSTOMER:		
ROBERT GATSON PO BOX 995 EHRENBERG, AZ 85334-0995 US		<i>AC782 PB</i>

LINE #	QTY	DESCRIPTION	REMARKS	UNIT PRICE	TOTAL
1	1.00	LOCATABLE MINERALS / MINING CLAIMS- NOT NEW-UNADJUD, ONE AUTH NO. ONLY / MINING CLAIM MONEY RECEIVED CASES: AMC448471/\$155.00	MAINT 2019/1	- n/a -	155.00
TOTAL:					\$155.00

PAYMENT INFORMATION			
1	AMOUNT:	155.00	POSTMARKED: N/A <i>8/31/18</i> <i>PB</i>
	TYPE:	CHECK	RECEIVED: 09/10/2018
	CHECK NO:	25198436518	
	NAME:	GATSON, ROBERT PO BOX 995 EHRENBERG AZ 85334-0995 US	

REMARKS

This receipt was generated by the automated BLM Collections and Billing System and is a paper representation of a portion of the official electronic record contained therein.

DEPARTMENT OF THE INTERIOR
BUREAU OF LAND MANAGEMENT
MINING CLAIMS

(LIVE) Serial Register Page

Run Date/Time: 9/13/2018 12:34 PM

Page 1 Of 1

01 10-21-1976;090STAT0090;43USC1744

Total Acres

Serial Number

Case Type 384201: PLACER CLAIM

20.000

AMC448471

Claim Name: STAR MINE

Commodity:

Case Disposition: ACTIVE

Lead File Number

Required Maintenance Fee: 155.00

AMC448471

Name & Address Interest Relationship

GASTON ROBERT	PO BOX 995	EHRENBERG AZ 85334-0995	CLAIMANT
WILSON COOPER	PO BOX 6	EHRENBERG AZ 85334-0006	CLAIMANT

Mer Twp Rng Sec Quadrant District County / State

14	0030N	0210W	011	SE	YUMA FIELD OFFICE	LA PAZ	AZ
----	-------	-------	-----	----	-------------------	--------	----

Act Date Code Action Text Action Remarks Receipt Number

12/20/2017	403	LOCATION DATE		
12/26/2017	395	RECORDATION NOTICE RECD	1	4049009
09/01/2018	782	MAINTENANCE FEE PAYMENT	2019;\$155	4261398
12/21/2017	484	LOCATION YEAR / MAINTENANCE FEE	2018;\$155	4049009
09/10/2018	392	MONIES RECEIVED	\$155.00;1	4261398
08/15/2018	669	LAND STATUS CHECKED		
12/21/2017	501	ACCT ADV IN LEAD FILE	AMC448471;	
12/20/2017	404	COUNTY RECORDATION	2017-04535;	

Line Nr Remarks

0003	2019 MF PMT POST MARKED TIMELY-08/31/2018;
------	--

NOTICE!!

These documents have been scanned!

Do not place un-scanned documents beneath this notice!

Do not remove this notice from this file!

GPO Jacket No. 560-102
Print Order 61540
Rise Business Services, LLC
Job=AZ15 4/26/2019



Box Number= AZ15003



Claim Begin-End: AMC448471-AMC448471

5 Miscellaneous



AZ15003-3

AMC450400-AMC453366

**NO
DOCUMENTS
FOUND**

NO DOCUMENTS FOUND
NO DOCUMENTS FOUND

NOTICE!!

These documents have been scanned!

Do not place un-scanned documents beneath this notice!

Do not remove this notice from this file!

GPO Jacket No. 560-102
Print Order 61540
Rise Business Services, LLC
Job=AZ15 4/26/2019



Box Number= AZ15003



Claim Begin-End: AMC448471-AMC448471

6 Location Notices-Amendments and Supporting Documents



AZ15003-3

AMC450400-AMC453366

MINING CLAIM STATUS REPORT

Data Entered: 1/8/17 RAM

MTP Checked By: 1/8/17 RAM
GEO Checked By: 1/8/17 RAM

LEAD SERIAL NUMBER: AMC 448471 thru AMC _____

NUMBER OF CLAIMS & TYPE:

LODE
1
PLACER

ASSOCIATION PLACER

MILL SITE

TUNNEL SITE

CHARGES:

Processing Fee @ \$20 = \$ 20
Location Fee @ \$37 = \$ 37
Maintenance Fee @ \$155 = \$ 155
Add'l Maint Fee for Assoc Placer = \$ _____
SUBTOTAL \$ _____
Other Fees \$ _____
Other Fees \$ _____
TOTAL \$ 212

TOTAL ACREAGE: _____ Per Claim
(Placer Only)

NUMBER OF LOCATORS: _____

DOCUMENTS RECEIVED VIA: Over-the-Counter [] Mail **TIMELY FILED:** Yes No []

LEGAL DESCRIPTION: T 3N R 21W SEC 11
T _____ R _____ SEC _____
T _____ R _____ SEC _____
T _____ R _____ SEC _____
T _____ R _____ SEC _____

BLM [] FOREST SERVICE [] _____ SUBJ TO PL 359: Yes [] No []
WILDERNESS AREA [] _____

SPLIT ESTATE: N/A [] SX [] PX [] OTHER [] _____
SRHA [] Was proper Notice filed if located on SHRA Land? Yes [] No []

RECONVEYED MINERALS ON BLM LAND REQUIRE OPENING ORDER FROM 1944 TO 1993:
Open to Entry On _____ N/A []

COMMENTS/STATUS: VOID [] PARTIALLY VOID [] PVT MINERALS [] WITHDRAWN LANDS []
OTHER [] _____

No better sent ... claimant illustrates w/ his drawing that he takes no rights on adjoining Indian Reservation.

[] Claimant acknowledges that portions of the following claim(s) site(s) may be void or voidable.

Printed Name of Claimant _____ Signature of Claimant _____

*****FINAL ADJUDICATION*****

DATE 8/15/18 INITIALS BDS

AMC 448471

**DEPARTMENT OF THE INTERIOR
BUREAU OF LAND MANAGEMENT
MINING CLAIMS**

Run Date/Time: 01/10/2018 12:20 PM

(LIVE) Serial Register Page

Page 1 of 1

01 10-21-1976;090STAT0090;43USC1744

Case Type 384201: PLACER CLAIM

Claim Name: STAR MINE

Commodity :

Case Disposition: ACTIVE

Required Maintenance Fee: \$155.00

Total Acres

20.000

Serial Number

AMC448471

Lead File Number

AMC448471

Name & Address

Int Rel

WILSON COOPER	PO BOX 6	EHRENBERG, AZ 85334-0006	CLAIMANT
GASTON ROBERT	PO BOX 995	EHRENBERG, AZ 85334-0995	CLAIMANT

Mer Twp	Rng	Sec	Quadrant	District/Field Office	County
14	0030N	0210W	011 SE	YUMA FO	LA PAZ

Act Date	Code	Action	Action Remarks	Receipt Number
12/20/2017	403	LOCATION DATE		
12/26/2017	395	RECORDATION NOTICE RECD	1	4049009
12/21/2017	484	LOCATION YEAR / MAINTENANCE	2018;\$155	4049009
12/21/2017	501	ACCT ADV IN LEAD FILE	AMC448471;	
12/20/2017	404	COUNTY RECORDATION	2017-04535;	

Line Nr Remarks

**NO WARRANTY IS MADE BY BLM
FOR USE OF THE DATA FOR
PURPOSES NOT INTENDED BY BLM**

LOCATION NOTICE FOR PLACER MINING CLAIM

NOTICE IS HEREBY GIVEN that the STAR MINE
< 20 ACRE placer mining claim has been located by
Robert Gaston whose current mailing
address is PO BOX 995
Ehrenberg, AZ 85334

RECEIVED
BLM
Date
Stamp
2017 DEC 21 P 1:37
PHOENIX, ARIZONA

The general course of this claim is North - South and it is situated in
LAPAZ County, Arizona.

This claim is 1320' feet in length and 660' feet in width. This claim runs from the
location monument on which this location notice is posted approximately 1320' feet in a South
direction to the S-West end line and 660' feet in a East direction to the S-East end line.
This claim is marked by ~~four~~ ^{Five} monuments, one at each corner of the claim.

The location monument on which this notice is posted is situated within Section 11-SE 1/4, Township
3-N, Range 21-W, Gila Salt River Base and Meridian, Arizona. This claim encompasses
portions of the following legal subdivision(s) if located by legal subdivision or the following quarter section (s),
section (s), Township (s) and Range (s) Sec. 11-SE 1/4-T3-3-N-R-21-W north East
trimmed/Cut - from-DLO Indian Reservation, Gila Salt River Base and Meridian, Arizona.

The locality of this claim with reference to some natural object or permanent monument and additional
information (if any) concerning its locality are as follows: 1912-Fed Survey 1/4 Marker Road is west
2640' to center of Sec 11 then South 1320' to Northwest corner monument-LM

DATED AND POSTED on the ground this 20th day of Dec., 2017.

LOCATOR (s) (Robert Gaston) + (Cooper Wilson)

Robert H. Gaston Cooper Wilson

Form MCF102
Revised July 2005

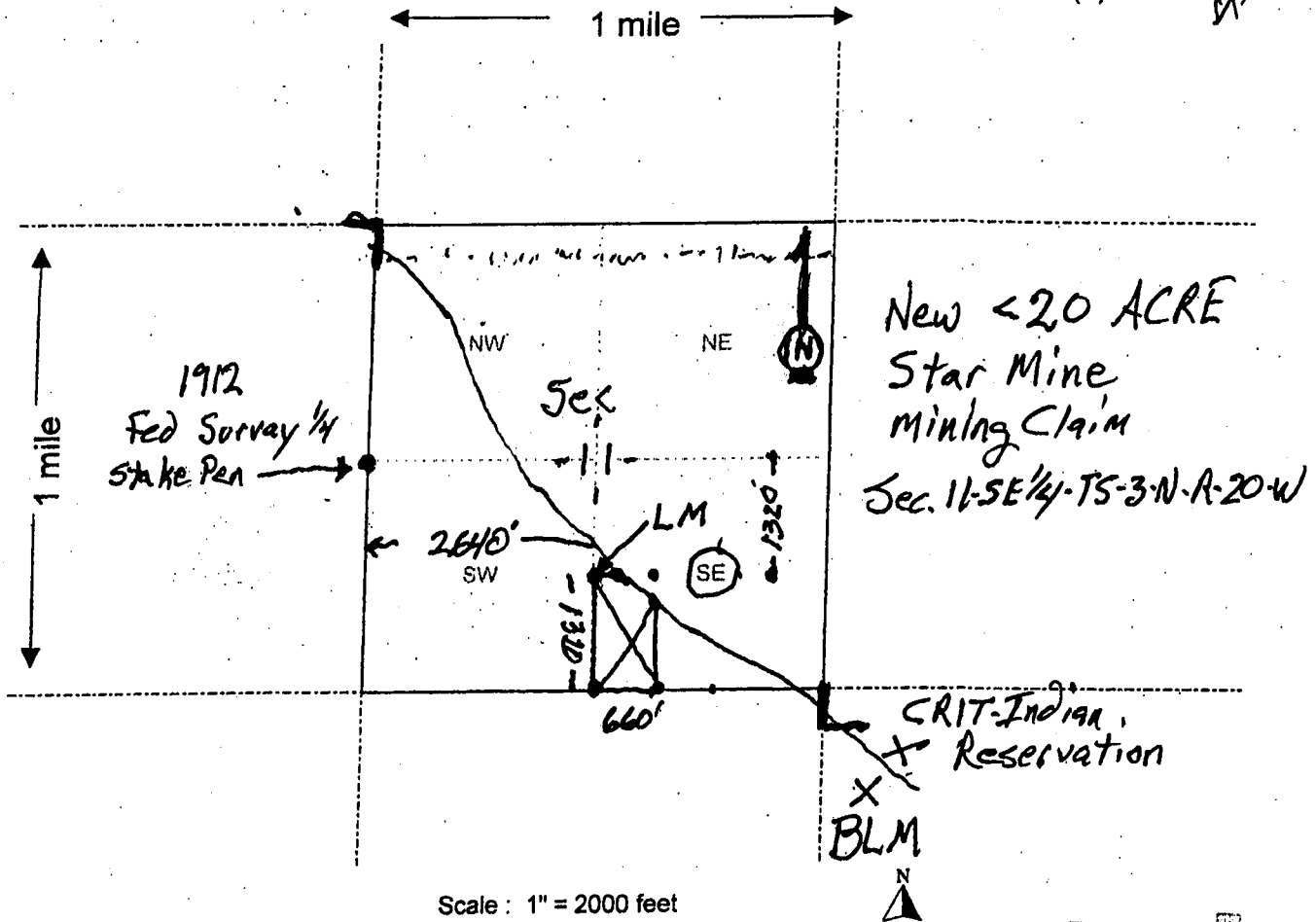
AHC448471

orig

Owners / Robert Gaston - PO BOX 995 Ehrenberg, AZ. 85334
Locators / Cooper Wilson - PO BOX 6 Ehrenberg, AZ. 85334

MINING CLAIM MAP

Lode () Placer (X)



AHCH48471

Scale: 1" = 2000 feet

1. The above map depicts the Star Mine mining claim, which is located in Section (S) 11-SE 1/4, Township 3-N, Range 21-W, Gila and Salt River Base and Meridian, Yavapai County, Arizona.

2. The type of corner and location monuments used are as follows: 5' White Conduit with Decorative Rock Base

3. The bearings and distances in degrees and feet between claim corners are as depicted on the map.

PROCESSED IN ARIZONA
2017 DEC 21 P 1:37

RECEIVED
BLM AZ STATE OFFICE

Form MCF100a
Revised July 2005

Owners / Robert Gaston-Ehrenberg, AZ. 85334
Locators / Cooper Wilson-Ehrenberg, AZ. 85334

PHOENIX, ARIZONA

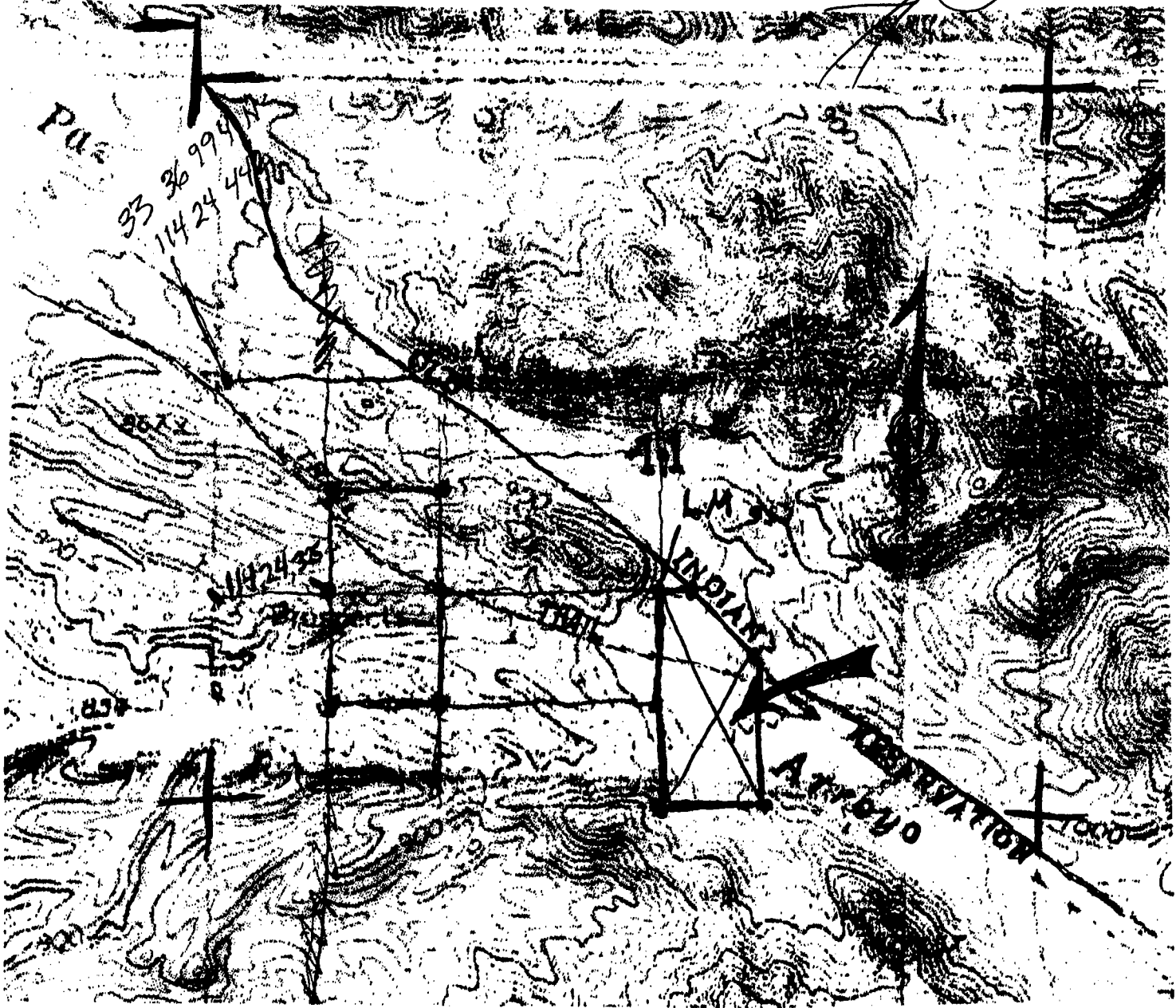
2017 DEC 21 P 38

RECEIVED
BLM AZ STATE OFFICE

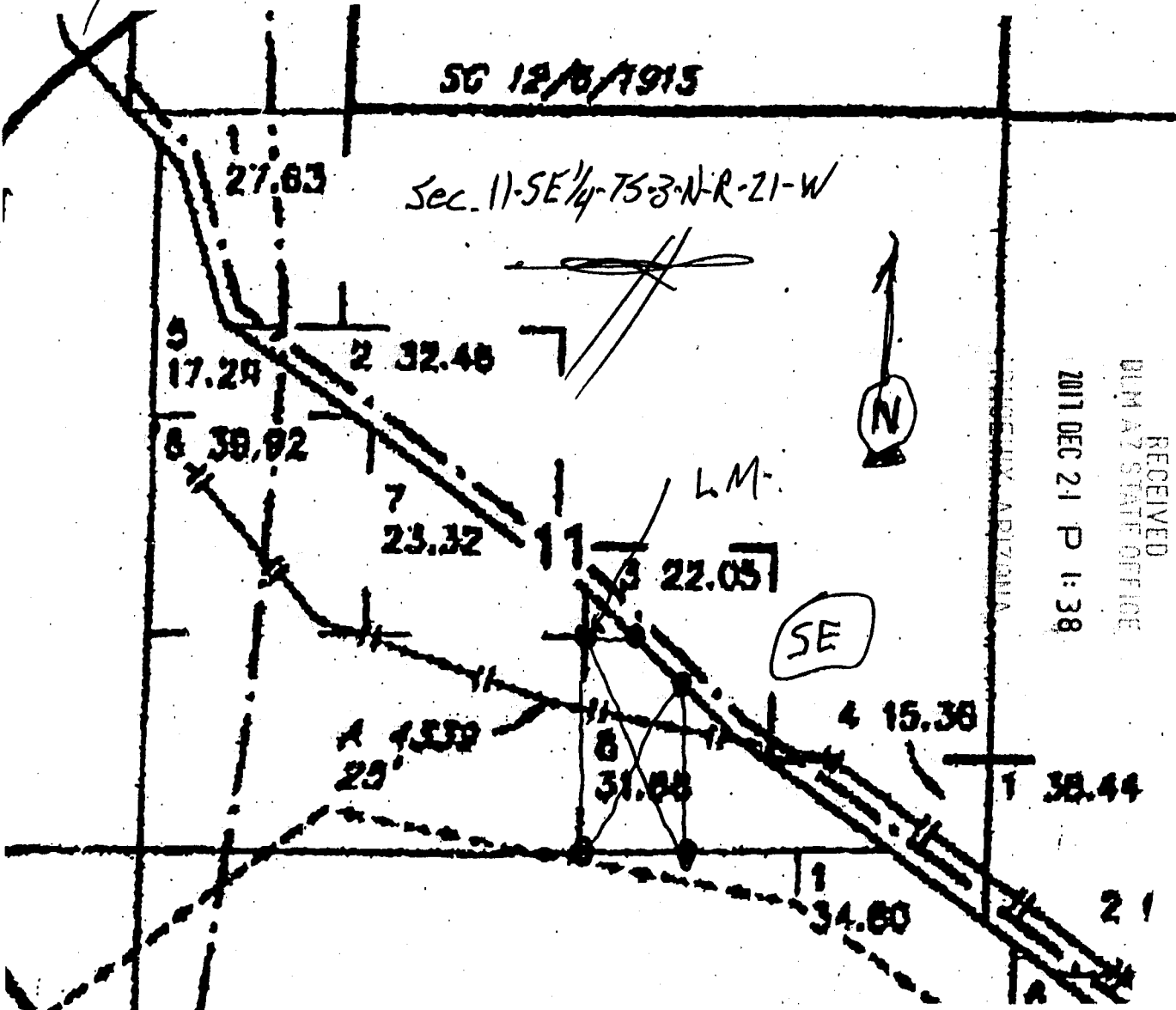
New < 20 ACRE
STAR Mine

Sec 11-SE 1/4-T5-3N-R20W

AHC



Owners Robert Gaston - Ehrenberg, AZ.
Locaters Cooper Wilson - Ehrenberg, AZ.



AHC448471

DEPARTMENT OF INTERIOR
BUREAU OF LAND MANAGEMENT

Input Parameters for Geographic Report with Land

System Id = CR

Admin State = AZ

Geo State =

Casetype Begins With

Case Disp Txt = AUTHORIZED, CANCELLED, EXPIRED, PENDING, REJECTED, VOID, WITHDRAWN

Mer Twp Rng =

Section =

Mtrs = 14 0030N 0210W 011, 14 0030N 0210W 999

Commodity =

Commodity Txt =

Pending Org =

Pend Org Decode =

Total Rows Returned: 2

RUN TIME: 02:00 PM

UNITED STATES DEPARTMENT OF INTERIOR
BUREAU OF LAND MANAGEMENT
GEOGRAPHIC REPORT WITH LAND
Sorted by Serial Number

RUN DATE: 01/05/2018
Page 1 of 1

Serial Number: AZA 004339
Total Case Acres: 153.430

<u>Casetype</u>	<u>Case Disp</u>	14	0030N	0210W	<u>Sect</u>	<u>Sur Typ</u>	<u>Sur Num</u>	<u>Suff</u>	<u>Subdivision</u>	<u>Act Pend</u>
288100	AUTHORIZED		<i>pow - 011</i>		011	ALIQ LOTS			S2SW,NESE; 3,4,6,7,8;	Y Y

Serial Number: AZA 009878
Total Case Acres: 1,339.520

<u>Casetype</u>	<u>Case Disp</u>	14	0030N	0210W	<u>Sect</u>	<u>Sur Typ</u>	<u>Sur Num</u>	<u>Suff</u>	<u>Subdivision</u>	<u>Act Pend</u>
285003	AUTHORIZED		<i>pow</i>		011	ALIQ			S2SW;	

Serial Number: AZA 023805
Total Case Acres: 1,339.520

<u>Casetype</u>	<u>Case Disp</u>	14	0030N	0210W	<u>Sect</u>	<u>Sur Typ</u>	<u>Sur Num</u>	<u>Suff</u>	<u>Subdivision</u>	<u>Act Pend</u>
285003	AUTHORIZED		<i>pow</i>		011	ALIQ			S2SW;	

Serial Number: AZA 036819
Total Case Acres: 1,300.000

<u>Casetype</u>	<u>Case Disp</u>	14	0030N	0210W	<u>Sect</u>	<u>Sur Typ</u>	<u>Sur Num</u>	<u>Suff</u>	<u>Subdivision</u>	<u>Act Pend</u>
285003	PENDING		<i>pow</i>		011	ALIQ			S2SW;	Y



This envelope is made from post-consumer waste. Please recycle - again.

PRIORITY[®] ★ MAIL ★



Retail

P

US POSTAGE PAID
\$6.65

Origin: 85344
Destination: 85004
0 Lb 2.20 Oz
Dec 20, 17
0359940461-05

1006

PRIORITY MAIL 1-Day[®]

Expected Delivery Day: 12/21/2017

C041

USPS TRACKING NUMBER



9505 5104 5508 7354 1013 65



PS00001000014

EP14F July 2013
OD: 12.5 x 9.5

FROM:

PRIORITY[®] ★ MAIL ★



VISIT US AT USPS.COM[®]
ORDER FREE SUPPLIES ONLINE

FROM: Robert Gaston
PO BOX 995
Ehrenberg, AZ.
85334

TO:

BLM- Dept of Interior
one N. Central Ave, ^{suit 800}
Phoenix, Ariz.
85004

Label 228, July 2013

FOR DOMESTIC AND INTERNATIONAL USE

PHOENIX, ARIZONA

2017 DEC 21 P 1:37

RECEIVED
BLM AZ STATE OFFICE

VISIT US AT USPS.COM[®]
ORDER FREE SUPPLIES ONLINE



This packaging is the property of the U.S. Postal Service[®] and is provided solely for use in sending Priority Mail[®] shipments. Misuse may be a violation of federal law. This packaging is not for resale. EP14F © U.S. Postal Service; July 2013; All rights reserved.

PRIORITY[®]

★ MAIL ★



FLAT RATE ENVELOPE
ONE RATE ★ ANY WEIGHT*



PS00001000014

EP14F July 2013
OD: 12.5 x 9.5



* Domestic only. * For international shipments, the maximum weight is 4 lbs.